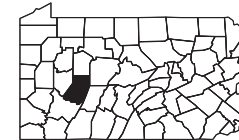


Pine Ridge Park

To Indiana
12 Miles

To Ebensburg
25 Miles



Indiana County
Parks & Trails



Palmerton Road

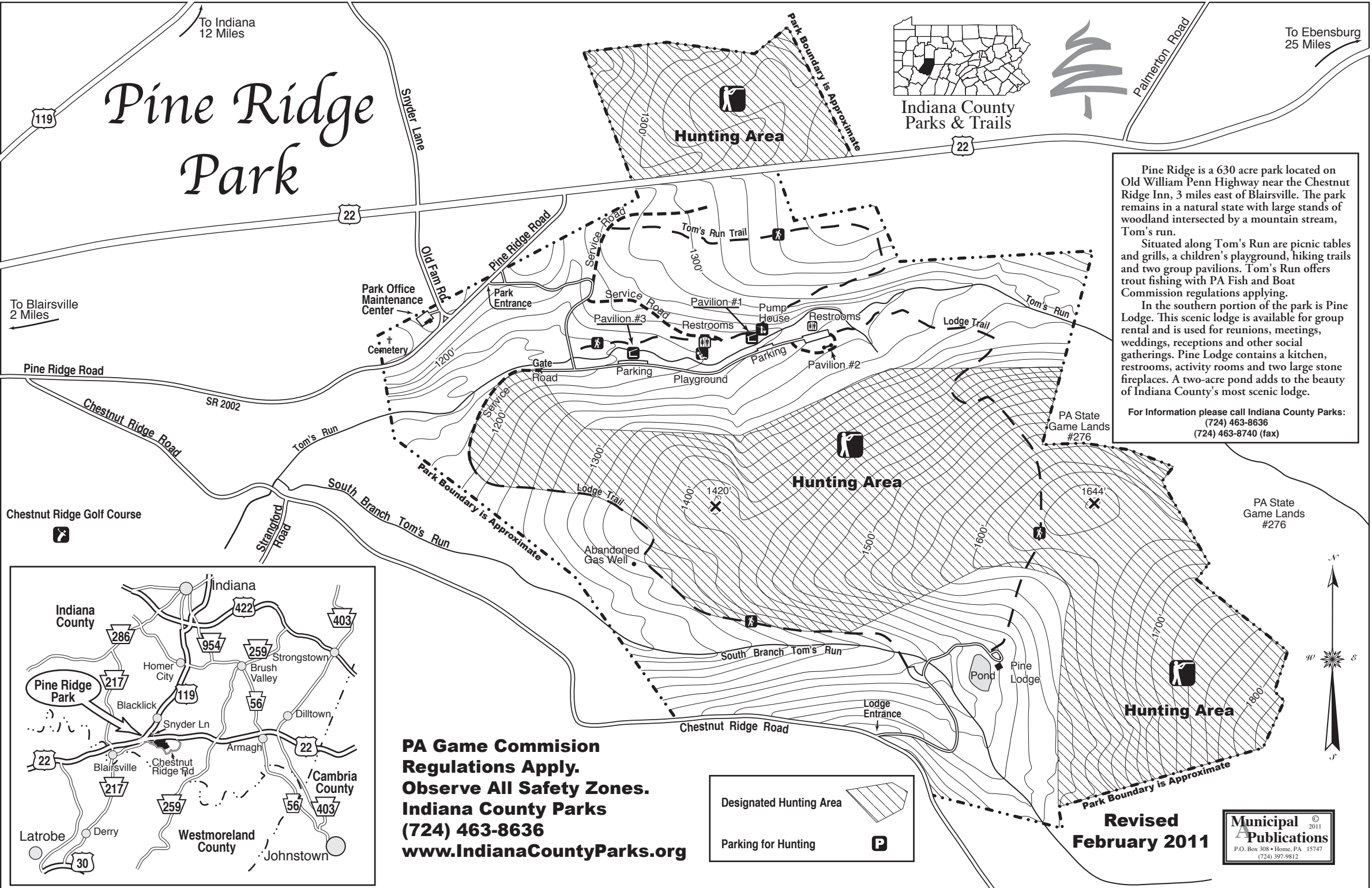
Hunting Area

Pine Ridge is a 630 acre park located on Old William Penn Highway near the Chestnut Ridge Inn, 3 miles east of Blairsville. The park remains in a natural state with large stands of woodland intersected by a mountain stream, Tom's run.

Situated along Tom's Run are picnic tables and grills, a children's playground, hiking trails and two group pavilions. Tom's Run offers trout fishing with PA Fish and Boat Commission regulations applying.

In the southern portion of the park is Pine Lodge. This scenic lodge is available for group rental and is used for reunions, meetings, weddings, receptions and other social gatherings. Pine Lodge contains a kitchen, restrooms, activity rooms and two large stone fireplaces. A two-acre pond adds to the beauty of Indiana County's most scenic lodge.

For Information please call Indiana County Parks:
(724) 463-8636
(724) 463-8740 (fax)



To Blairsville
2 Miles

Pine Ridge Road

Chestnut Ridge Road

SR 2002

Tom's Run

South Branch Tom's Run

Chestnut Ridge Golf Course



Strangford Road

Abandoned Gas Well

Hunting Area

PA State Game Lands #276

PA State Game Lands #276

Pond

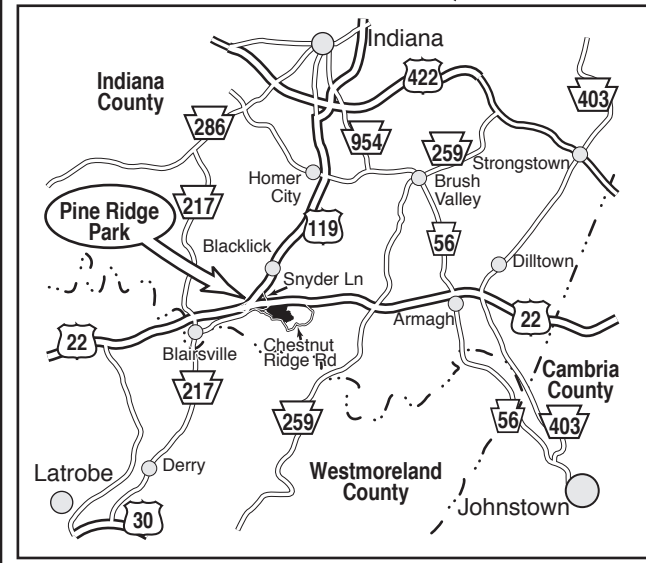
Pine Lodge

Hunting Area


Chestnut Ridge Road


Lodge Entrance

Park Boundary is Approximate



PA Game Commission Regulations Apply. Observe All Safety Zones.
Indiana County Parks
(724) 463-8636
www.IndianaCountyParks.org

Designated Hunting Area 

Parking for Hunting 

Revised
February 2011

Municipal Publications
 © 2011
 P.O. Box 308 • Home, PA 15747
 (724) 397-9812

